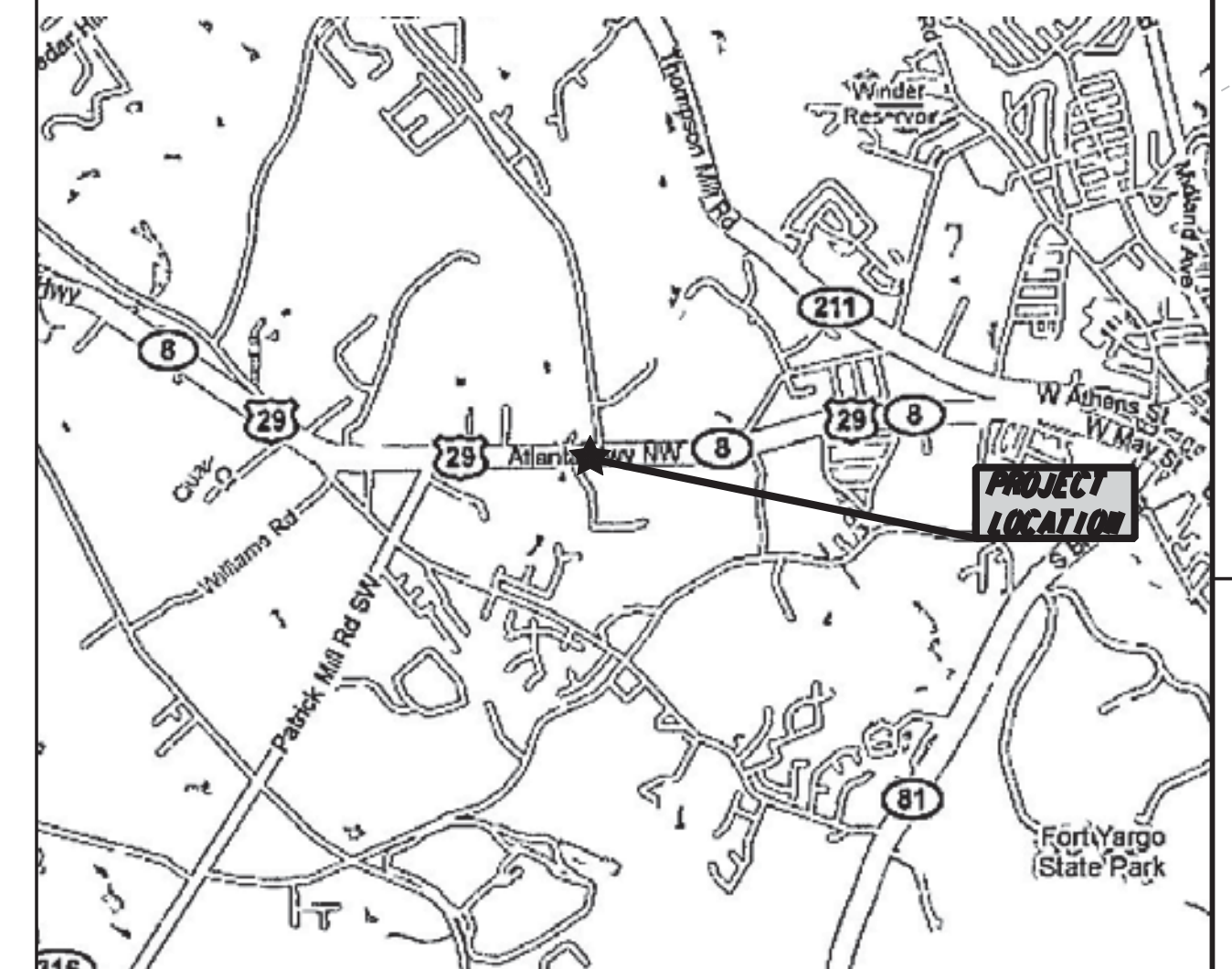


DEPARTMENT OF TRANSPORTATION STATE OF GEORGIA

RIGHT OF WAY OF PROPOSED SR 8/BANKHEAD HWY @ CR 97/ED HOGAN ROAD FEDERAL AID PROJECT

PROJECT NO. : CSSTP-0009-00 (405)
COUNTY : BARROW
FEDERAL ROUTE * N/A
STATE ROUTE * 8
P. I. NO. 0009405



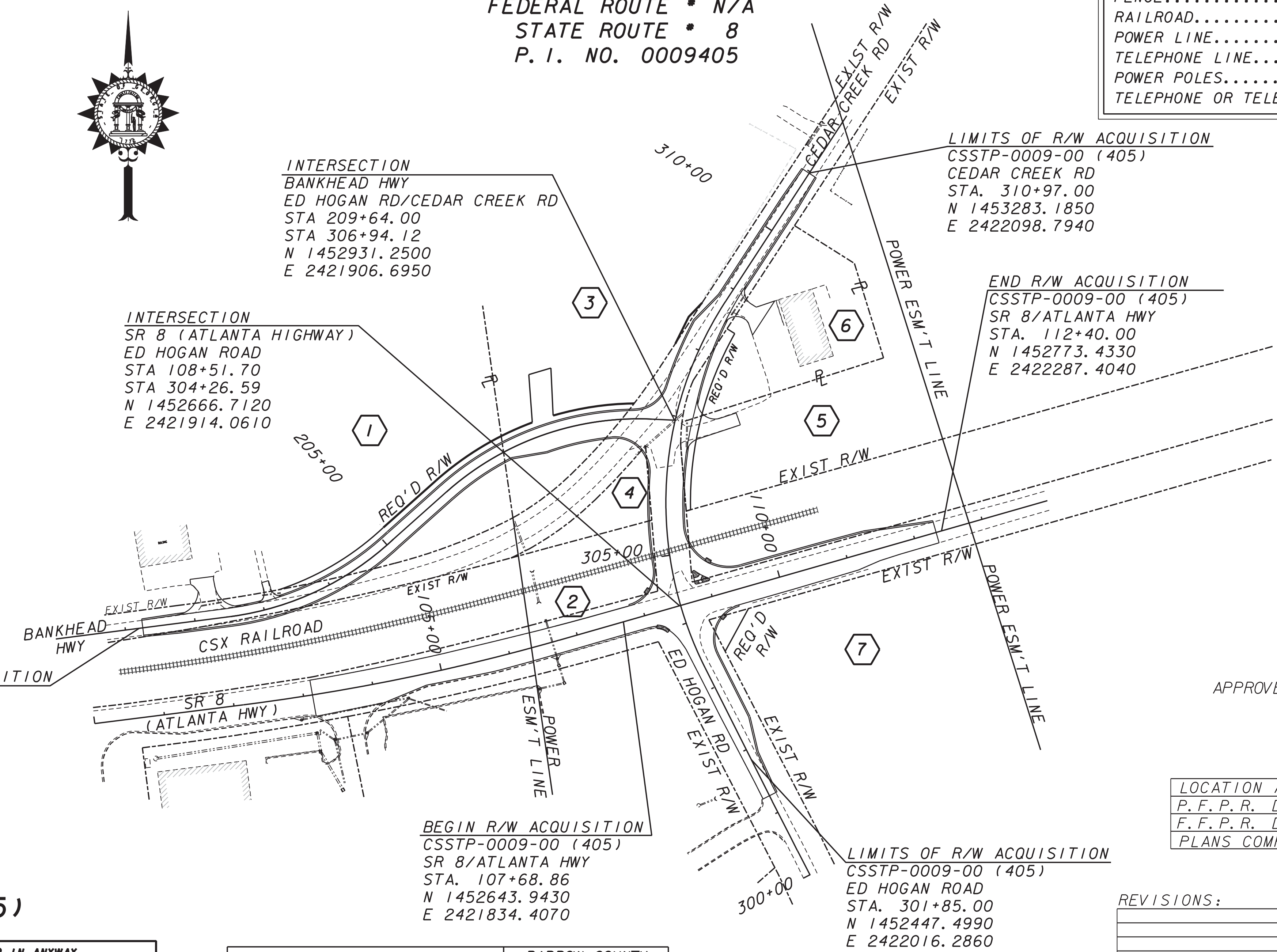

LOCATION SKETCH
(NTS)

MID-POINT COORDINATES
STA 107+75.00 (SR 8)
N 1452645.6300
E 2421840.3110

FUNCTIONAL CLASS:
SR 8 (ATLANTA HWY) - RURAL MAJOR COLLECTOR
ED HOGAN RD - URBAN LOCAL RD
CEDAR CREEK RD - RURAL LOCAL RD

THIS PROJECT IS 100% IN BARROW COUNTY
AND 100% IN CONG. DIST. NO. 7.

PROJECT DESIGNATION: EXEMPT



LIMITS OF R/W ACQUISITION
CSSTP-0009-00 (405)
BANKHEAD HIGHWAY
STA. 201+20.00
N 1452635.2510
E 2421144.2130

INTERSECTION
BANKHEAD HWY
ED HOGAN RD/CEDAR CREEK RD
STA 209+64.00
STA 306+94.12
N 1452931.2500
E 2421906.6950

INTERSECTION
SR 8 (ATLANTA HIGHWAY)
ED HOGAN ROAD
STA 108+51.70
STA 304+26.59
N 1452666.7120
E 2421914.0610

LIMITS OF R/W ACQUISITION
CSSTP-0009-00 (405)
CEDAR CREEK RD
STA. 310+97.00
N 1453283.1850
E 2422098.7940

END R/W ACQUISITION
CSSTP-0009-00 (405)
SR 8/ATLANTA HWY
STA. 112+40.00
N 1452773.4330
E 2422287.4040

BEGIN R/W ACQUISITION
CSSTP-0009-00 (405)
SR 8/ATLANTA HWY
STA. 107+68.86
N 1452643.9430
E 2421834.4070

LIMITS OF R/W ACQUISITION
CSSTP-0009-00 (405)
ED HOGAN ROAD
STA. 301+85.00
N 1452447.4990
E 2422016.2860

STATE OR COUNTY LINE.....	-----
CITY LIMIT LINE.....	-----
LAND LOT LINE.....	-----
PROPERTY LINE.....	-----
SURVEY OR BASE LINE.....	-----
RIGHT OF WAY LINE	EXISTING.....
	REQUIRED.....
	LIMIT OF ACCESS.....
	REQD R/W & LIMIT OF ACCESS.....
R/W MARKERS.....	---X---X---
FENCE.....	---X---X---
RAILROAD.....	=====
POWER LINE.....	---P---P---
TELEPHONE LINE.....	---T---T---
POWER POLES.....	---P---P---
TELEPHONE OR TELEGRAPH POLES.....	---T---T---

PREPARED BY:
MA Moreland Altobelli Associates, Inc.
2211 Beaver Run Road
Suite 190
Norcross, Georgia 30071
Telephone (770) 263-5945

APPROVED: _____ DATE _____
HOWARD P. COPELAND,
STATE RIGHT OF WAY ADMINISTRATOR

LOCATION AND DESIGN APPROVAL DATE: 2/17/2011
P. F. P. R. DATE: _____
F. F. P. R. DATE: _____
PLANS COMPLETED DATE: 5/18/2012

REVISIONS:

BARROW COUNTY
PROJECT NO. CSSTP-0009-00 (405)

THE DATA, TOGETHER WITH ALL OTHER INFORMATION SHOWN ON THESE PLANS OR IN ANYWAY INDICATED THEREBY, WHETHER BY DRAWINGS OR NOTES, OR IN ANY OTHER MANNER, ARE BASED UPON FIELD INVESTIGATIONS AND ARE BELIEVED TO BE INDICATIVE OF ACTUAL CONDITIONS. HOWEVER, THE SAME ARE SHOWN AS INFORMATION ONLY, ARE NOT GUARANTEED, AND DO NOT BIND THE DEPARTMENT OF TRANSPORTATION IN ANY WAY. THE ATTENTION OF BIDDER IS SPECIFICALLY DIRECTED TO SUBSECTIONS 102.04, 102.05, AND 104.03 OF THE SPECIFICATIONS.

THIS PROJECT HAS BEEN PREPARED USING THE HORIZONTAL GEORGIA COORDINATE SYSTEM OF 1984 (NAD1983)/94 WEST ZONE, AND THE NORTH AMERICAN VERTICAL DATUM (NAVD) OF 1988.

LENGTH OF RIGHT OF WAY PROJECT	BARROW COUNTY COUNTY NO. 152 PROJECT NO: CSSTP-0009-00 (405) MILES
NET LENGTH OF RIGHT OF WAY	0.0892
NET LENGTH OF EXCEPTIONS	0.0000
GROSS LENGTH OF RIGHT OF WAY	0.0892

